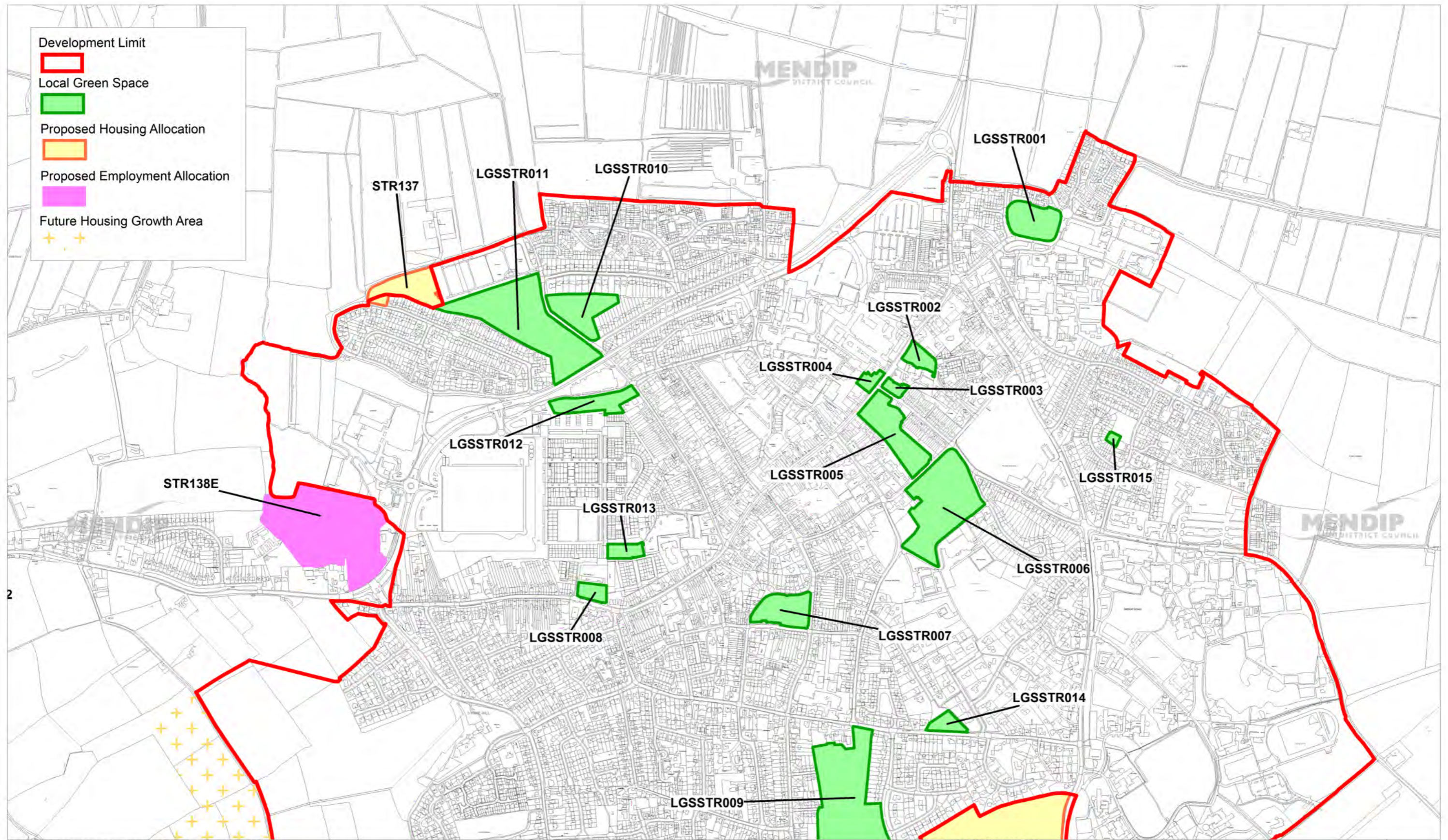


Proposed Housing and Employment Allocations, Future Housing Growth Area, Local Green Spaces and Development Limit - Street North

Scale 1:8500

Compiled by on 11 October 2017

MENDIP
DISTRICT COUNCIL
Cannards Grave Rd
Shepton Mallet
Somerset BA4 5BT
Tel: 00300 303 8588
Fax: 01749 344050



© Crown copyright and database rights 2016 Ordnance Survey 100019309.
Additional Information © Mendip District Council

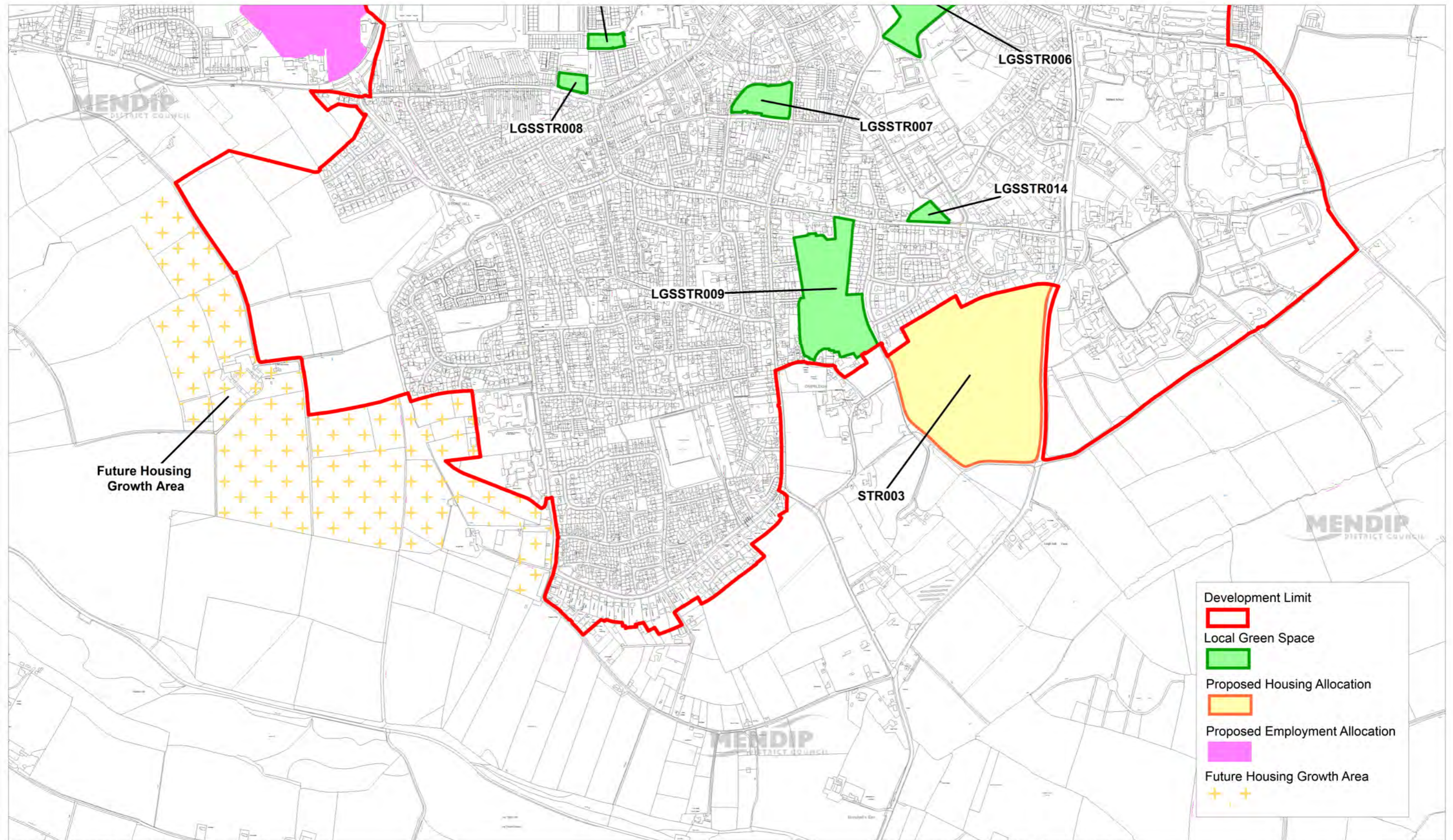
Aerial Imagery 2009 © Getmapping PLC. www.getmapping.com
Aerial Imagery 2001 © GeoPerspectives 2001

Proposed Housing and Employment Allocations, Future Housing Growth Area, Local Green Spaces and Development Limit - Street South

Scale 1:8500

Compiled by on 11 October 2017

MENDIP
DISTRICT COUNCIL
Cannards Grave Rd
Shepton Mallet
Somerset BA4 5BT
Tel: 00300 303 8588
Fax: 01749 344050



Development Limit	
Local Green Space	
Proposed Housing Allocation	
Proposed Employment Allocation	
Future Housing Growth Area	

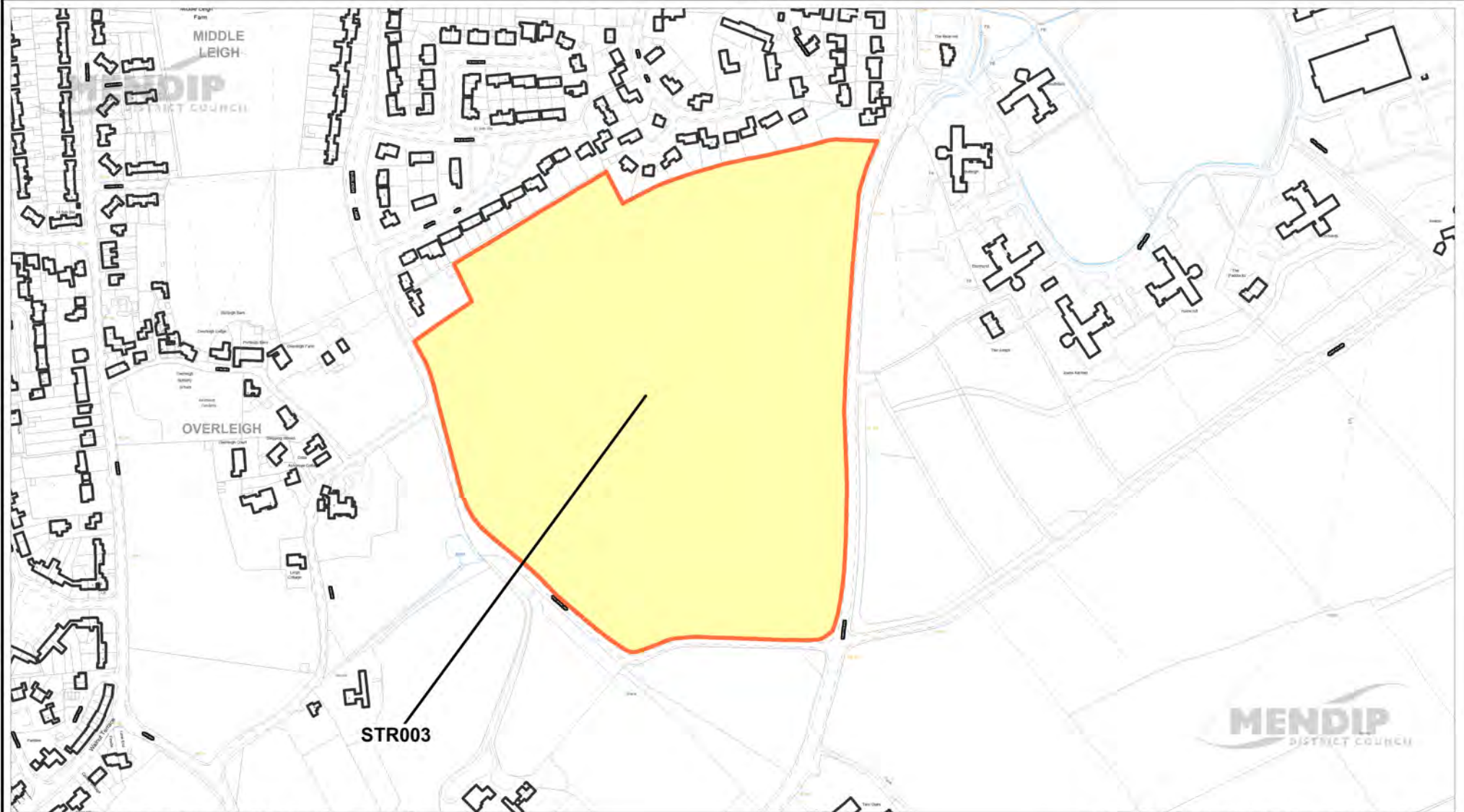
Proposed Housing Allocation - STR003



Cannards Grave Rd
Shepton Mallet
Somerset BA4 5BT
Tel: 0300 303 8588
Fax: 01749 344050

Notes:

Compiled by on 11 October 2017



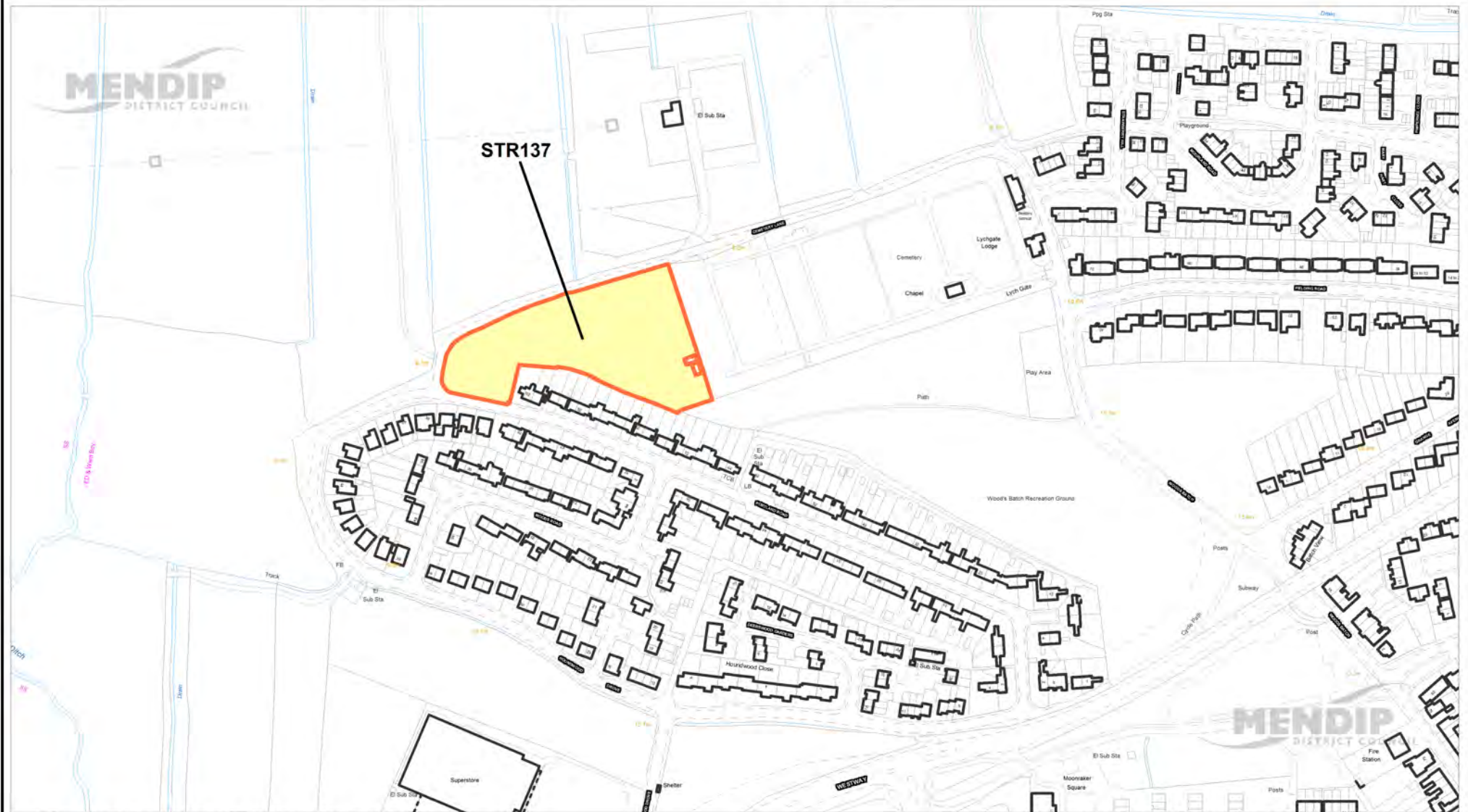
Proposed Housing Allocation - STR137



Cannards Grave Rd
Shepton Mallet
Somerset BA4 5BT
Tel: 0300 303 8588
Fax: 01749 344050

Notes:

Compiled by on 11 October 2017



Proposed Employment Allocation - STR138E



Cannards Grave Rd
Shepton Mallet
Somerset BA4 5BT
Tel: 0300 303 8588
Fax: 01749 344050

Notes:

Compiled by on 11 October 2017

